

Killaloe OPP Detachment Board

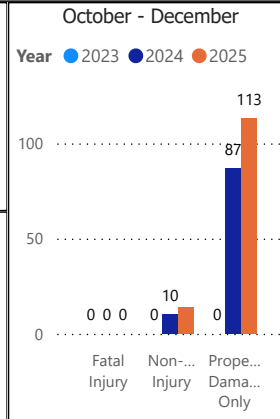


Q4: October - December 2025
OPP Detachment Board Report

**OPP Detachment Board Report
Collision Reporting System
October - December 2025**

Motor Vehicle Collisions by Type						
October - December						
Year	2023		2024		2025	
CollisionType	Incidents	% Change	Incidents	% Change	Incidents	% Change
Fatal Injury	0	--	0	--	0	--
Non-Fatal Injury	0	--	10	--	14	40.0%
Property Damage Only	0	--	87	--	113	29.9%
Total	0	--	97	--	127	30.9%

YTD						
Year	2023		2024		2025	
CollisionType	Incidents	% Change	Incidents	% Change	Incidents	% Change
Fatal Injury	0	--	0	--	3	--
Non-Fatal Injury	0	--	12	--	39	225.0%
Property Damage Only	0	--	94	--	334	255.3%
Total	0	--	106	--	376	254.7%



Data source (Collision Reporting System) date:
23-Jan-2026

Detachment: 3M - UPPER OTTAWA VALLEY
Location code(s): 3M30 - KILLALOE, 3M40 - WHITNEY, 3M70 - PIKWAKANAGAN ONTARIO FN

Area(s): ALL
Data source date:
23-Jan-2026

Report Generated on:
25-Jan-2026 5:05:26 PM

OPP Detachment Board Report Collision Reporting System October - December 2025

Fatalities in Detachment Area - Incidents									
October - December									
Type	Motor Vehicle			Motorized Snow Vehicle			Off-Road Vehicle		
Year	Alcohol/Drugs	Incidents	% Change	Alcohol/Drugs	Incidents	% Change	Alcohol/Drugs	Incidents	% Change
2023	0	0	--	0	0	--	0	0	--
2024	0	0	--	0	0	--	0	0	--
2025	0	0	--	0	0	--	0	0	--
YTD									
Type	Motor Vehicle			Motorized Snow Vehicle			Off-Road Vehicle		
Year	Alcohol/Drugs	Incidents	% Change	Alcohol/Drugs	Incidents	% Change	Alcohol/Drugs	Incidents	% Change
2023	0	0	--	0	0	--	0	0	--
2024	0	0	--	0	0	--	0	0	--
2025	1	2	--	0	0	--	0	1	--
Fatalities in Detachment Area - Persons Killed									
October - December									
Type	Motor Vehicle		Motorized Snow Vehicle		Off-Road Vehicle				
Year	Persons Killed	% Change	Persons Killed	% Change	Persons Killed	% Change			
2023	0	--	0	--	0	--			
2024	0	--	0	--	0	--			
2025	0	--	0	--	0	--			
YTD									
Type	Motor Vehicle		Motorized Snow Vehicle		Off-Road Vehicle				
Year	Persons Killed	% Change	Persons Killed	% Change	Persons Killed	% Change			
2023	0	--	0	--	0	--			
2024	0	--	0	--	0	--			
2025	3	--	0	--	1	--			
Primary Causal Factors in Fatal Motor Vehicle Collisions									
October - December					YTD				
	2023	2024	2025		2023	2024	2025		
Speeding	0	0	0	Speeding	0	0	2		
Speeding % Change	--	--	--	Speeding % Change	--	--	--		
Distracted	0	0	0	Distracted	0	0	2		
Distracted % Change	--	--	--	Distracted % Change	--	--	--		
Alcohol/Drugs	0	0	0	Alcohol/Drugs	0	0	1		
Alcohol/Drugs % Change	--	--	--	Alcohol/Drugs % Change	--	--	--		
Wildlife	0	0	0	Wildlife	0	0	0		
Wildlife % Change	--	--	--	Wildlife % Change	--	--	--		
NoSeatbelt	0	0	0	NoSeatbeltYTD	0	0	0		
NoSeatbelt YoY%	--	--	--	NoSeatbeltYTD YoY%	--	--	--		

October - December									
Speeding, Distracted, Al...	1.0								
	0.5								
	0.0								
		2023		2024		2025			

Data source (Collision Reporting System) date:
23-Jan-2026

Detachment: 3M - UPPER OTTAWA VALLEY

Location code(s): 3M30 - KILLALOE, 3M40 - WHITNEY, 3M70 - PIKWAKANAGAN ONTARIO FN

Area(s): ALL

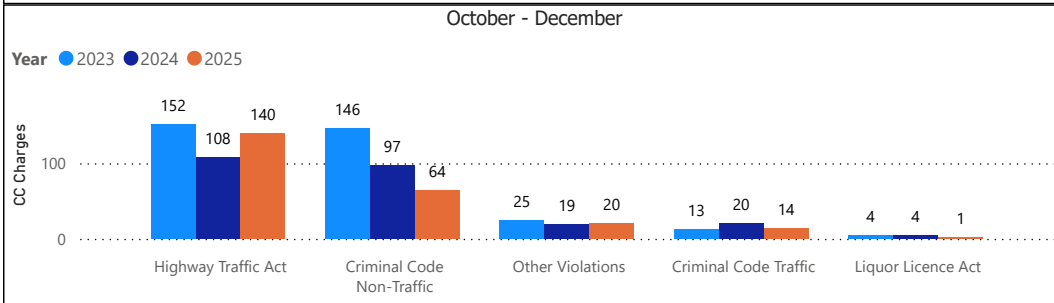
Data source date:
23-Jan-2026

Report Generated on:
25-Jan-2026 5:05:26 PM

**OPP Detachment Board Report
Records Management System
October - December 2025**

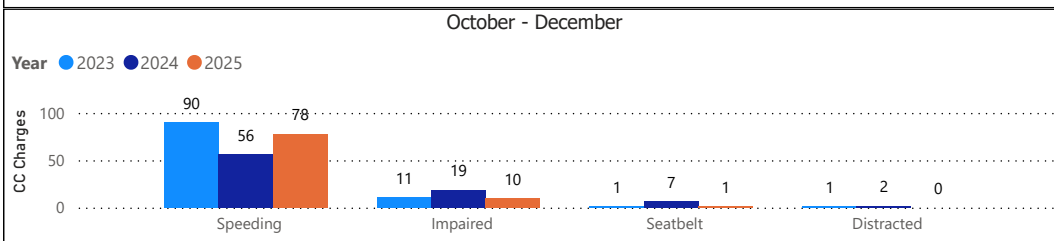
Criminal Code and Provincial Statute Charges Laid						
October - December						
Year	2023		2024		2025	
ChargeCategory1	Offence Count	% Change	Offence Count	% Change	Offence Count	% Change
Criminal Code Non-Traffic	146	--	97	-33.6%	64	-34.0%
Criminal Code Traffic	13	--	20	53.8%	14	-30.0%
Highway Traffic Act	152	--	108	-28.9%	140	29.6%
Liquor Licence Act	4	--	4	0.0%	1	-75.0%
Other Violations	25	--	19	-24.0%	20	5.3%
Total	340	--	248	-27.1%	239	-3.6%

YTD						
Year	2023		2024		2025	
ChargeCategory1	Offence Count	% Change	Offence Count	% Change	Offence Count	% Change
Criminal Code Non-Traffic	418	--	526	25.8%	391	-25.7%
Criminal Code Traffic	78	--	76	-2.6%	66	-13.2%
Highway Traffic Act	1,274	--	818	-35.8%	662	-19.1%
Liquor Licence Act	32	--	21	-34.4%	31	47.6%
Other Violations	205	--	122	-40.5%	98	-19.7%
Total	2,007	--	1,563	-22.1%	1,248	-20.2%



Traffic Related Charges						
October - December						
Year	2023		2024		2025	
ChargeCategory2	Offence Count	% Change	Offence Count	% Change	Offence Count	% Change
Speeding	90	--	56	-37.8%	78	39.3%
Seatbelt	1	--	7	600.0%	1	-85.7%
Impaired	11	--	19	72.7%	10	-47.4%
Distracted	1	--	2	100.0%	0	-100.0%

YTD						
Year	2023		2024		2025	
ChargeCategory2	Offence Count	% Change	Offence Count	% Change	Offence Count	% Change
Speeding	927	--	544	-41.3%	406	-25.4%
Seatbelt	7	--	31	342.9%	17	-45.2%
Impaired	61	--	62	1.6%	50	-19.4%
Distracted	6	--	3	-50.0%	4	33.3%



Detachment: 3M - UPPER OTTAWA VALLEY

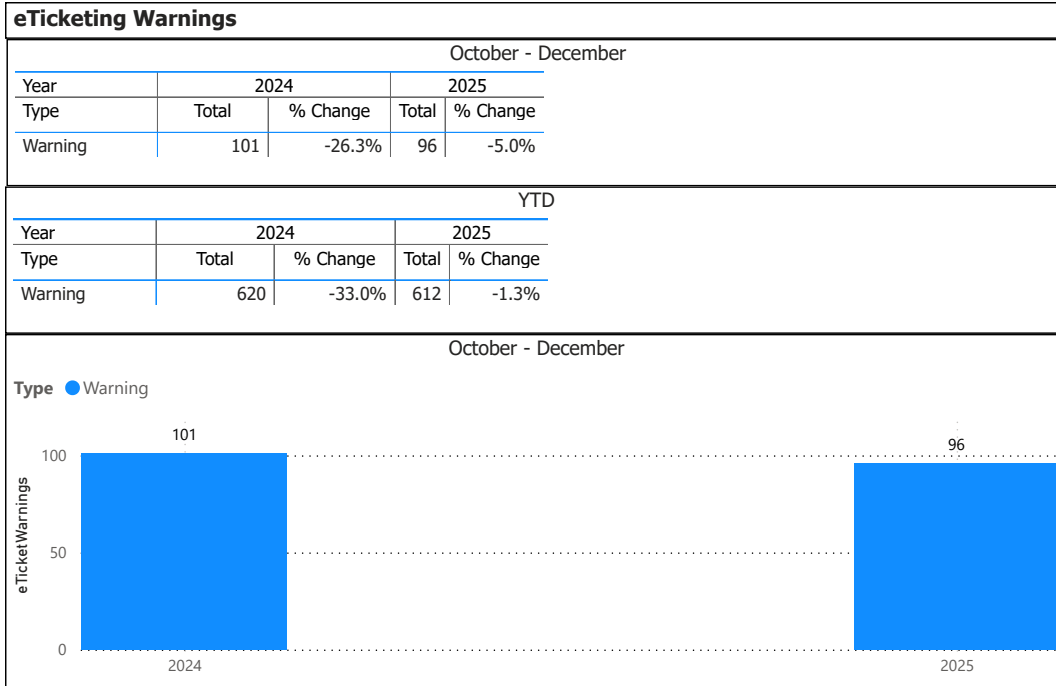
Location code(s): 3M30 - KILLALOE, 3M40 - WHITNEY, 3M70 - PIKWAKANAGAN ONTARIO FN

Area(s): ALL

Data source date:
23-Jan-26

Report Generated on:
25-Jan-2026 5:05:26 PM

**OPP Detachment Board Report
Records Management System
October - December 2025**



Note: The eTicketing system was not fully implemented until the end of 2022, therefore data is only available beginning in 2023. % Change in 2023 may appear higher in this report due to the incomplete 2022 data.

Detachment: 3M - UPPER OTTAWA VALLEY

Location codes(s): 3M30 - KILLALOE, 3M40 - WHITNEY, 3M70 - PIKWAKANAGAN ONTARIO FN

Area(s): ALL

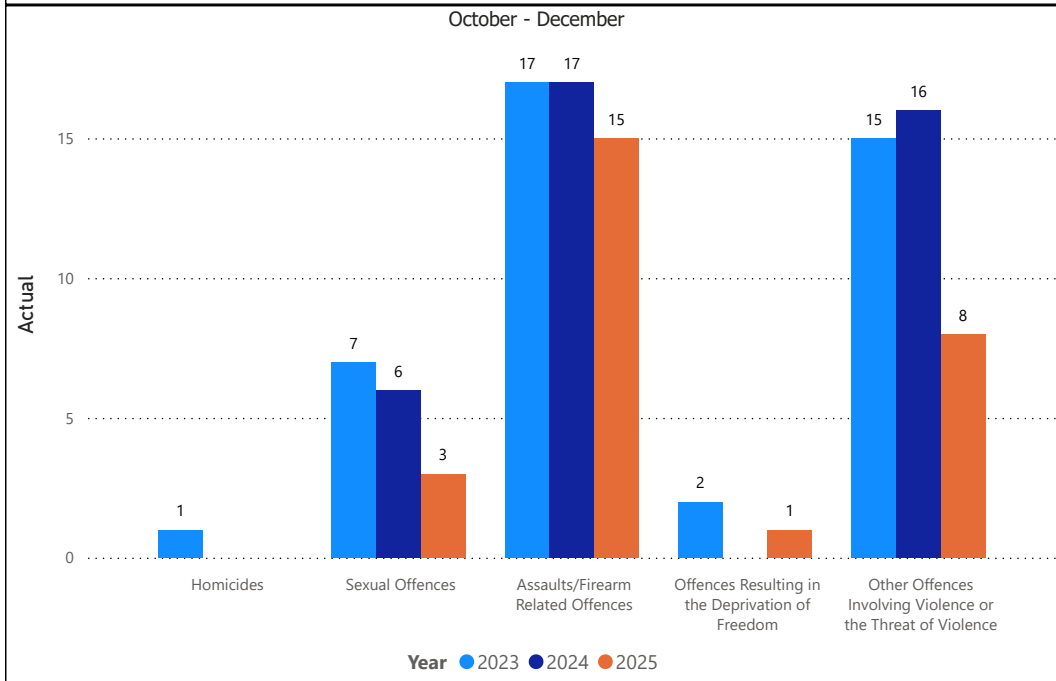
Data source date:
23-Jan-26

Report Generated on:
25-Jan-2026 5:06:57 PM

**OPP Detachment Board Report
Records Management System
October - December 2025**

Violent Crime						
October-December						
Year	2023		2024		2025	
ViolationGrp	Actual	% Change	Actual	% Change	Actual	% Change
Homicides	1	--	0	-100.0%	0	--
Other Offences Causing Death	0	--	0	--	0	--
Attempted Murder	0	--	0	--	0	--
Sexual Offences	7	--	6	-14.3%	3	-50.0%
Assaults/Firearm Related Offences	17	--	17	0.0%	15	-11.8%
Offences Resulting in the Deprivation of Freedom	2	--	0	-100.0%	1	--
Robbery	0	--	0	--	0	--
Other Offences Involving Violence or the Threat of Violence	15	--	16	6.7%	8	-50.0%
Offences in Relation to Sexual Services	0	--	0	--	0	--
Total	42	--	39	-7.1%	27	-30.8%

YTD						
Year	2023		2024		2025	
ViolationGrp	Actual	% Change	Actual	% Change	Actual	% Change
Homicides	2	--	0	-100.0%	0	--
Other Offences Causing Death	0	--	0	--	0	--
Attempted Murder	0	--	0	--	1	--
Sexual Offences	23	--	36	56.5%	23	-36.1%
Assaults/Firearm Related Offences	59	--	87	47.5%	73	-16.1%
Offences Resulting in the Deprivation of Freedom	4	--	5	25.0%	8	60.0%
Robbery	0	--	0	--	0	--
Other Offences Involving Violence or the Threat of Violence	55	--	54	-1.8%	59	9.3%
Offences in Relation to Sexual Services	0	--	0	--	0	--
Total	143	--	182	27.3%	164	-9.9%



Detachment: 3M - UPPER OTTAWA VALLEY

Location code(s): 3M30 - KILLALOE, 3M40 - WHITNEY, 3M70 - PIKWAKANAGAN ONTARIO FN

Area(s): ALL

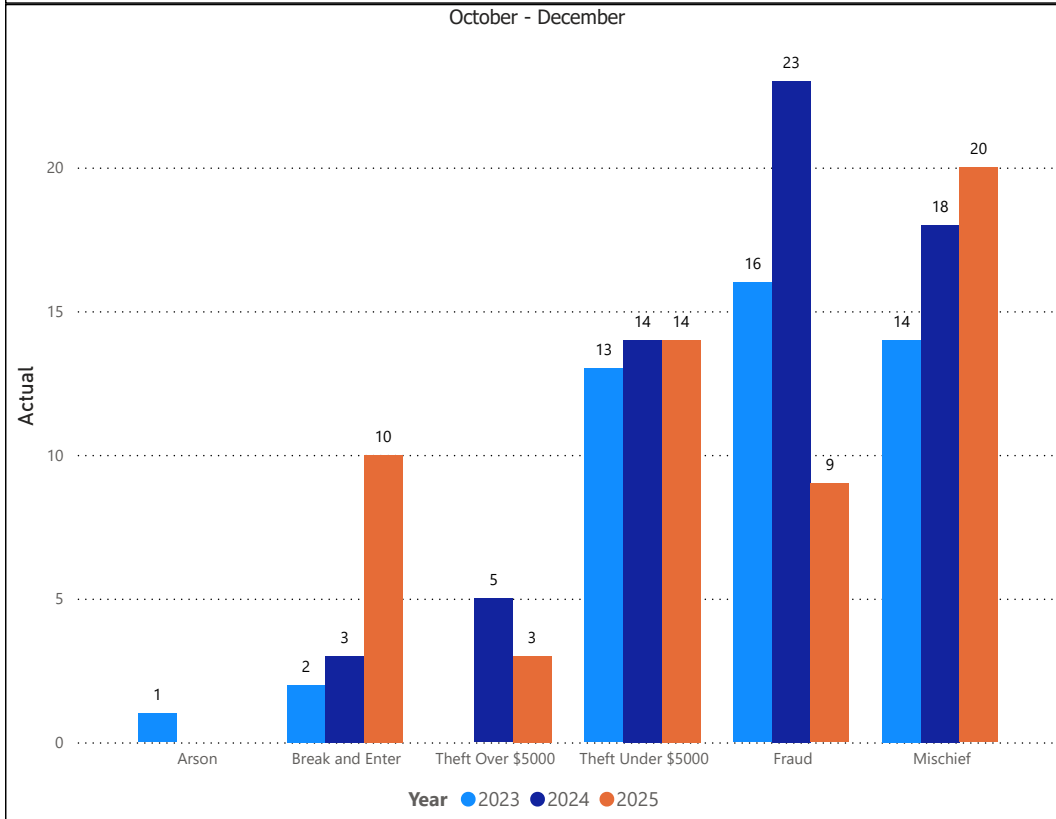
Data source date:
23-Jan-2026

Report Generated on:
25-Jan-2026 5:05:26 PM

**OPP Detachment Board Report
Records Management System
October - December 2025**

Property Crime						
October - December						
Year	2023		2024		2025	
ViolationGrp	Actual	% Change	Actual	% Change	Actual	% Change
Arson	1	--	0	-100.0%	0	--
Break and Enter	2	--	3	50.0%	10	233.3%
Theft Over \$5000	0	--	5	--	3	-40.0%
Theft Under \$5000	13	--	14	7.7%	14	0.0%
Possession/Trafficking Stolen Goods	0	--	0	--	0	--
Fraud	16	--	23	43.8%	9	-60.9%
Mischief	14	--	18	28.6%	20	11.1%
Total	46	--	63	37.0%	56	-11.1%

YTD						
Year	2023		2024		2025	
ViolationGrp	Actual	% Change	Actual	% Change	Actual	% Change
Arson	1	--	0	-100.0%	0	--
Break and Enter	22	--	22	0.0%	20	-9.1%
Theft Over \$5000	12	--	29	141.7%	15	-48.3%
Theft Under \$5000	66	--	60	-9.1%	55	-8.3%
Possession/Trafficking Stolen Goods	2	--	1	-50.0%	1	0.0%
Fraud	75	--	67	-10.7%	48	-28.4%
Mischief	73	--	71	-2.7%	49	-31.0%
Total	251	--	250	-0.4%	188	-24.8%



Detachment: 3M - UPPER OTTAWA VALLEY

Location code(s): 3M30 - KILLALOE, 3M40 - WHITNEY, 3M70 - PIKWAKANAGAN ONTARIO FN

Area(s): ALL

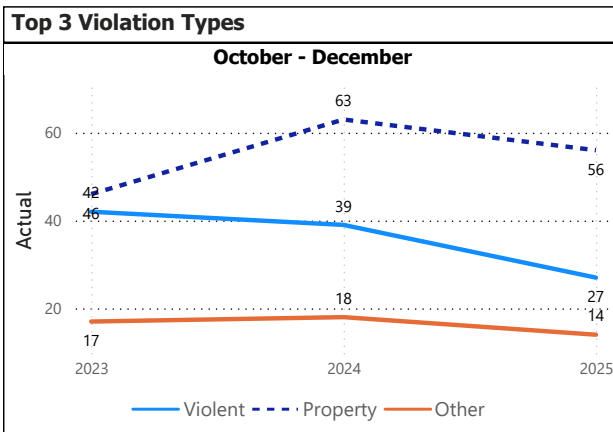
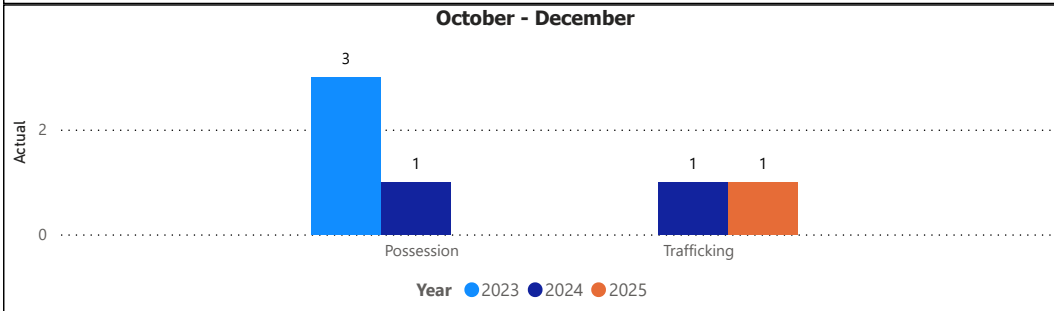
Data source date:
23-Jan-2026

Report Generated on:
25-Jan-2026 5:05:26 PM

**OPP Detachment Board Report
Records Management System
October - December 2025**

Drug Crime						
October - December						
Year	2023		2024		2025	
ViolationGrp	Actual	% Change	Actual	% Change	Actual	% Change
Possession	3	--	1	-66.7%	0	-100.0%
Trafficking	0	--	1	--	1	0.0%
Importation & Production	0	--	0	--	0	--
Cannabis Possession	0	--	0	--	0	--
Cannabis Distribution	0	--	0	--	0	--
Cannabis Sale	0	--	0	--	0	--
Cannabis Importation & Exportation	0	--	0	--	0	--
Cannabis Production	0	--	0	--	0	--
Other Cannabis Violations	0	--	0	--	0	--
Total	3	--	2	-33.3%	1	-50.0%

YTD						
Year	2023		2024		2025	
ViolationGrp	Actual	% Change	Actual	% Change	Actual	% Change
Possession	8	--	5	-37.5%	2	-60.0%
Trafficking	6	--	4	-33.3%	4	0.0%
Importation & Production	0	--	0	--	0	--
Cannabis Possession	2	--	1	-50.0%	0	-100.0%
Cannabis Distribution	0	--	0	--	0	--
Cannabis Sale	0	--	0	--	0	--
Cannabis Importation & Exportation	0	--	0	--	0	--
Cannabis Production	0	--	0	--	0	--
Other Cannabis Violations	0	--	0	--	0	--
Total	16	--	10	-37.5%	6	-40.0%



Top 5 Violation Groups				
October - December				
ViolationGrp	2023	2024	2025	Total
Mischief	14	18	20	52
Assaults/Firearm Related Offences	17	17	15	49
Fraud	16	23	9	48
Theft Under \$5000	13	14	14	41
Other Offences Involving Violence or the Threat of Violence	15	16	8	39

Detachment: 3M - UPPER OTTAWA VALLEY

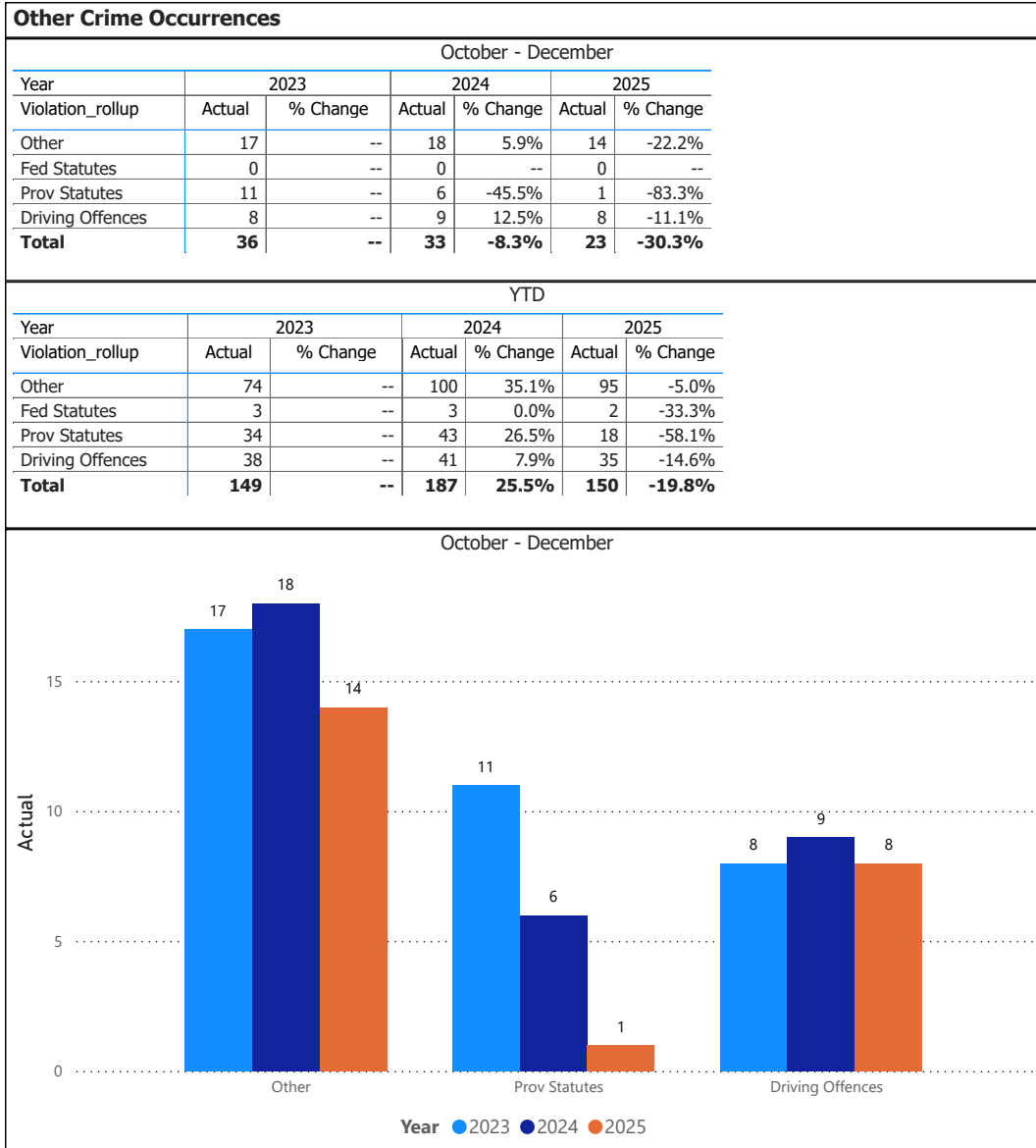
Location code(s): 3M30 - KILLALOE, 3M40 - WHITNEY, 3M70 - PIKWAKANAGAN ONTARIO FN

Area(s): ALL

Data source date:
23-Jan-2026

Report Generated on:
25-Jan-2026 5:05:26 PM

**OPP Detachment Board Report
Records Management System
October - December 2025**



Detachment: 3M - UPPER OTTAWA VALLEY
 Location code(s): 3M30 - KILLALOE, 3M40 - WHITNEY, 3M70 - PIKWAKANAGAN ONTARIO FN

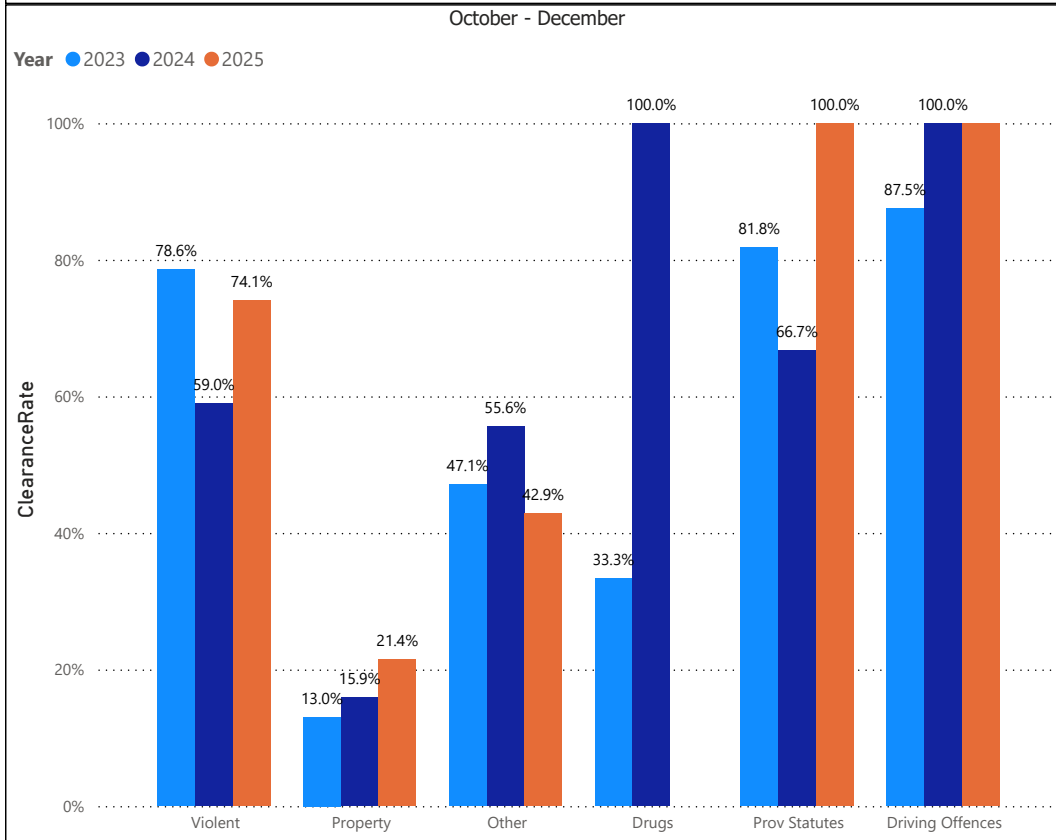
Area(s): ALL
 Data source date:
 23-Jan-2026

Report Generated on:
 25-Jan-2026 5:05:26 PM

**OPP Detachment Board Report
Records Management System
October - December 2025**

Clearance Rate						
October - December						
Year	2023		2024		2025	
	%	% Change	%	% Change	%	% Change
Violent	78.6%	--	59.0%	-24.9%	74.1%	25.6%
Property	13.0%	--	15.9%	21.7%	21.4%	35.0%
Other	47.1%	--	55.6%	18.1%	42.9%	-22.9%
Drugs	33.3%	--	100.0%	200.0%	0.0%	-100.0%
Fed Statutes						
Prov Statutes	81.8%	--	66.7%	-18.5%	100.0%	50.0%
Driving Offences	87.5%	--	100.0%	14.3%	100.0%	0.0%

YTD						
Year	2023		2024		2025	
	%	% Change	%	% Change	%	% Change
Violation_rollop						
Violent	67.1%	--	68.7%	2.3%	65.2%	-5.0%
Property	16.7%	--	13.2%	-21.1%	18.6%	41.0%
Other	67.6%	--	61.0%	-9.7%	49.5%	-18.9%
Drugs	75.0%	--	70.0%	-6.7%	66.7%	-4.8%
Fed Statutes	100.0%	--	100.0%	0.0%	100.0%	0.0%
Prov Statutes	88.2%	--	81.4%	-7.8%	77.8%	-4.4%
Driving Offences	89.5%	--	97.6%	9.0%	94.3%	-3.4%



Detachment: 3M - UPPER OTTAWA VALLEY

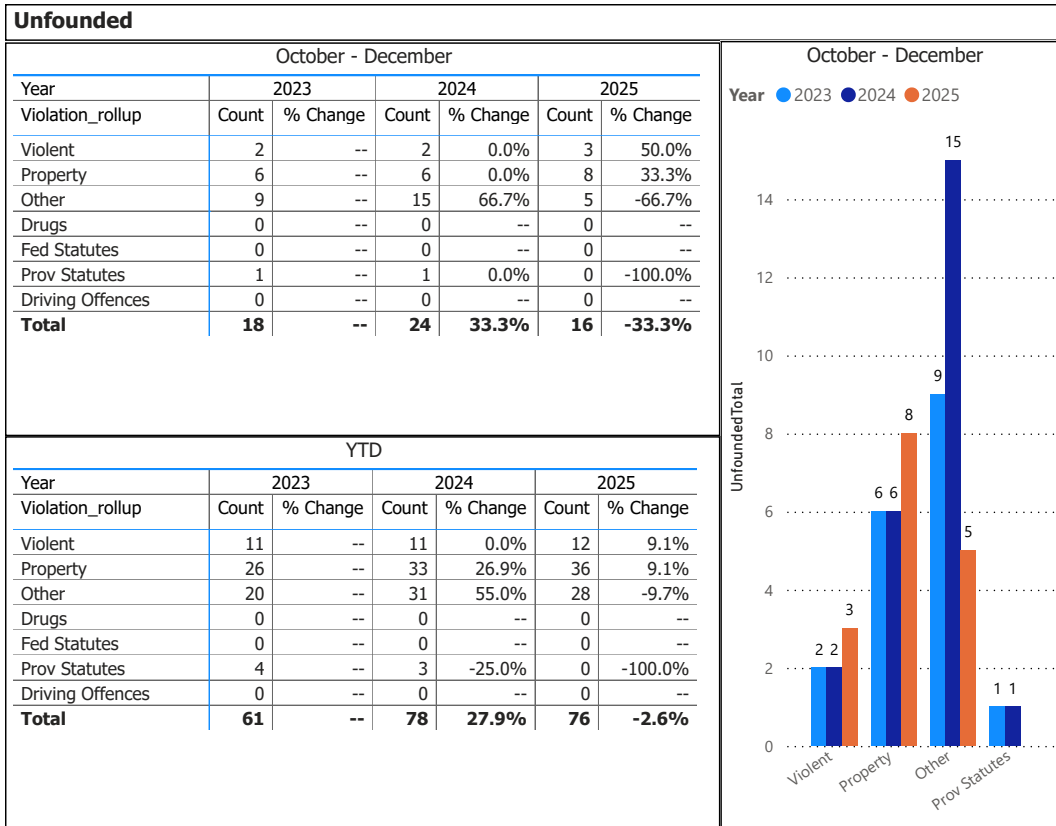
Location code(s): 3M30 - KILLALOE, 3M40 - WHITNEY, 3M70 - PIKWAKANAGAN ONTARIO FN

Area(s): ALL

Data source date:
23-Jan-2026

Report Generated on:
25-Jan-2026 5:05:26 PM

**OPP Detachment Board Report
Records Management System
October - December 2025**



Detachment: 3M - UPPER OTTAWA VALLEY

Location code(s): 3M30 - KILLALOE, 3M40 - WHITNEY, 3M70 - PIKWAKANAGAN ONTARIO FN

Area(s): ALL

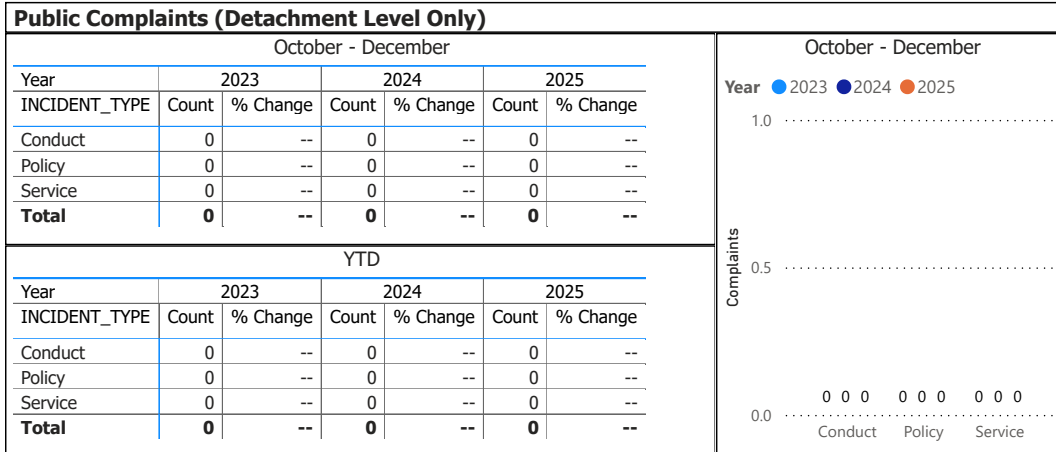
Data source date:

23-Jan-2026

Report Generated on:

25-Jan-2026 5:05:26 PM

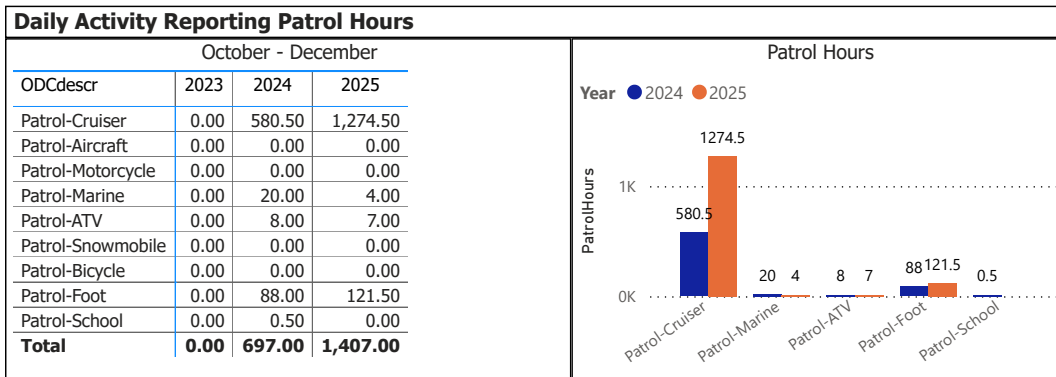
OPP Detachment Board Report Records Management System October - December 2025



Data source: RMS Data Feed
Ontario Provincial Police, Professional Standards Bureau Commander Reports - File Manager System

Data source date:
(Blank)

Daily Activity Reporting



Data source (Daily Activity Reporting System) date:
23-Jan-2026

Detachment: 3M - UPPER OTTAWA VALLEY
Location code(s): 3M30 - KILLALOE, 3M40 - WHITNEY, 3M70 - PIKWAKANAGAN ONTARIO FN

Data source date:
(Blank)

Report Generated on:
25-Jan-2026 5:05:26 PM

OPP Detachment Board Report Records Management System October - December 2025

Youth Charges by Disposition Type			
October - December			
Disposition_Type	2023	2024	2025
Bail	0	0	0
Conference	0	0	0
Conviction	3	0	0
Diversion	2	2	0
NonConviction	6	2	0
NotAccepted	0	0	0
Total	11	6	0

YTD			
Disposition_Type	2023	2024	2025
Bail	0	0	0
Conference	0	0	0
Conviction	5	6	2
Diversion	12	8	5
NonConviction	26	16	4
NotAccepted	0	1	0
Total	43	33	16

Year	Conviction	Diversion	NonConviction	POATicket
2023	3	2	6	0
2024	2	2	0	2
2025	0	0	0	0

Youth Charges by Disposition and Occurrence Type		
October - December		
Year	2025	Total
OccType		
Total		0

YTD							
Year	2025						
	Bail	Conference	Conviction	Diversion	NonConviction	NotAccepted	POATicket
Assault	0		1	3	1	0	
eTicket - Vehicle			0	0	0	0	1
Mischief		0	0	0	1	0	0
Sexual assault			0	1	0	0	
Theft			0	1	0	0	
Threats			0	0	2	0	
Traffic complaint			0	0	0	0	4
Traffic enforcement - H.T.A.			1	0	0	0	0
Total	0	0	2	5	4	0	5

The tables and chart on this page present summarized youth charges by disposition and occurrence type that have been recorded in the OPP Niche RMS application. Of note... the Niche data sourced for this report page only lists youth charges that have had a disposition type entered against them. Therefore, please be aware that the counts of youth charges entries on this report page are under stating the potential sum of youth charges that are in OPP Niche RMS.

Detachment: 3M - UPPER OTTAWA VALLEY

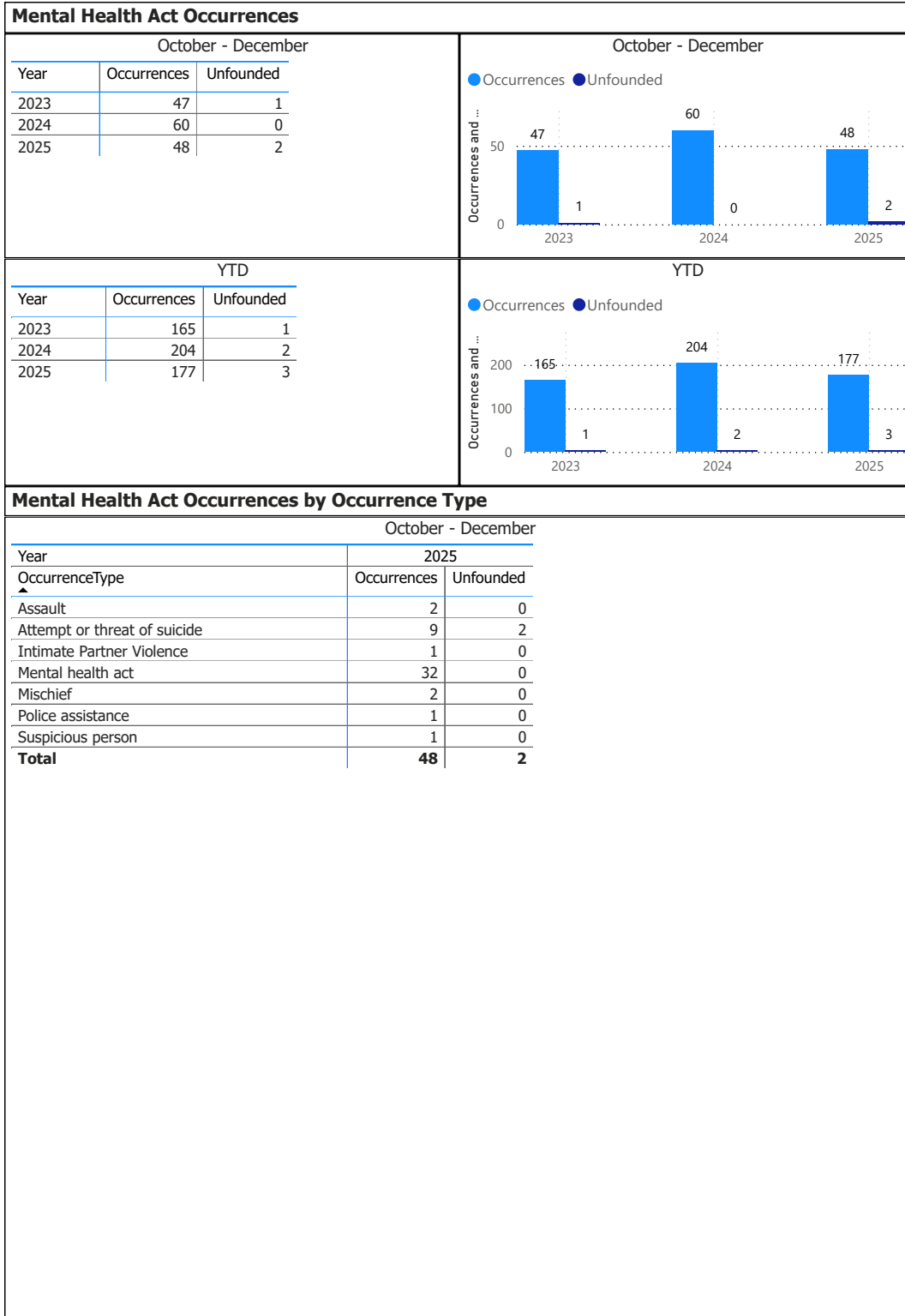
Location code(s): 3M30 - KILLALOE, 3M40 - WHITNEY, 3M70 - PIKWAKANAGAN ONTARIO FN

Area(s): ALL

Data source date:
23-Jan-2026

Report Generated on:
25-Jan-2026 5:09:18 PM

OPP Detachment Board Report Records Management System October - December 2025



Detachment: 3M - UPPER OTTAWA VALLEY

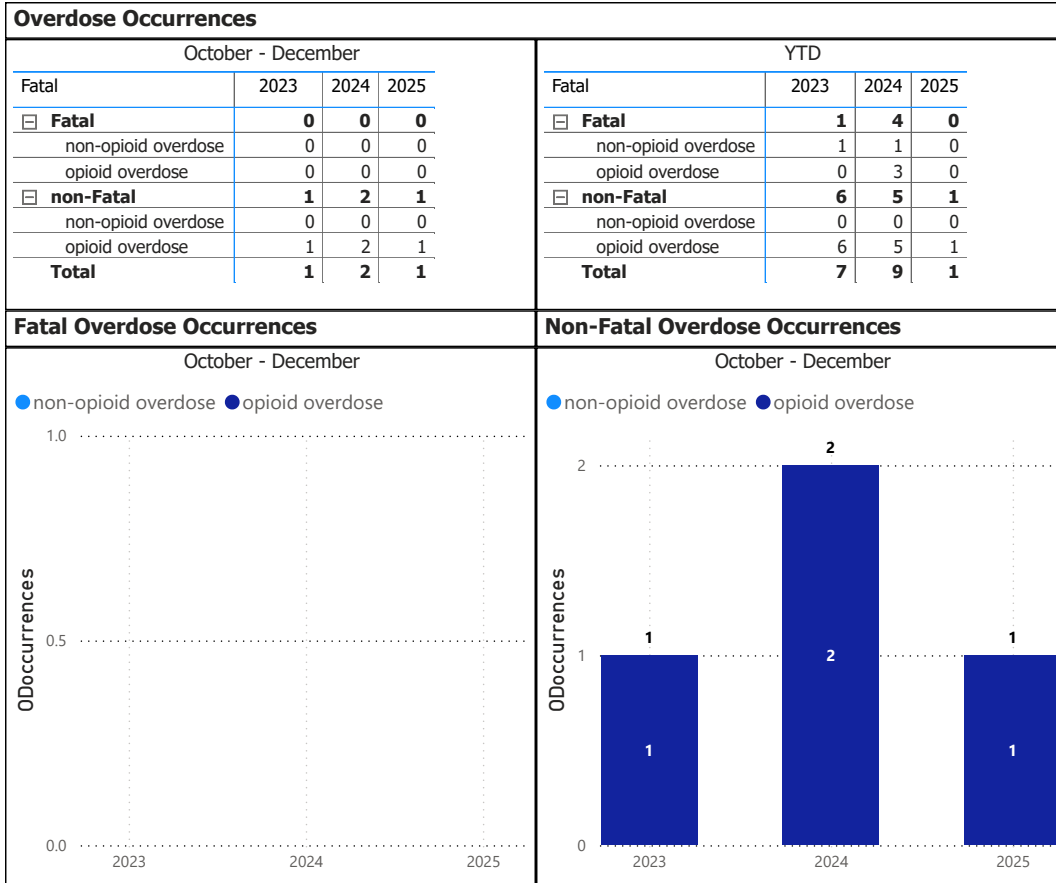
Location code(s): 3M30 - KILLALOE, 3M40 - WHITNEY, 3M70 - PIKWAKANAGAN ONTARIO FN

Area(s): ALL

Data source date:
23-Jan-2026

Report Generated on:
25-Jan-2026 5:05:26 PM

OPP Detachment Board Report Records Management System October - December 2025



Detachment: 3M - UPPER OTTAWA VALLEY

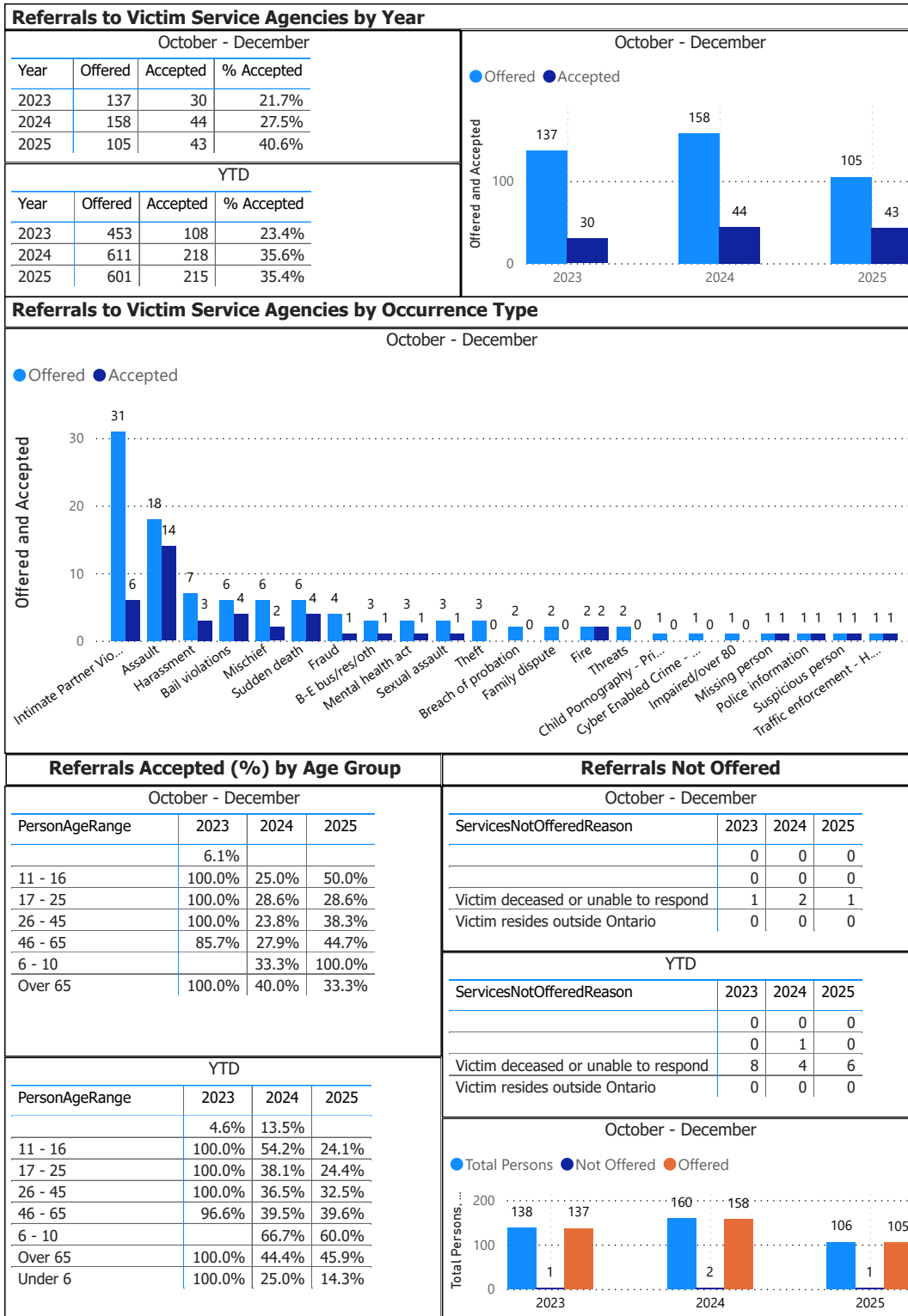
Location code(s): 3M30 - KILLALOE, 3M40 - WHITNEY, 3M70 - PIKWAKANAGAN ONTARIO FN

Area(s): ALL

Data source date:
23-Jan-2026

Report Generated on:
25-Jan-2026 5:05:26 PM

OPP Detachment Board Report Records Management System October - December 2025



Detachment: 3M - UPPER OTTAWA VALLEY

Location code(s): 3M30 - KILLALOE, 3M40 - WHITNEY, 3M70 - PIKWAKANAGAN ONTARIO FN

Area(s): ALL

Data source date:
23-Jan-2026

Report Generated on:
25-Jan-2026 5:05:26 PM